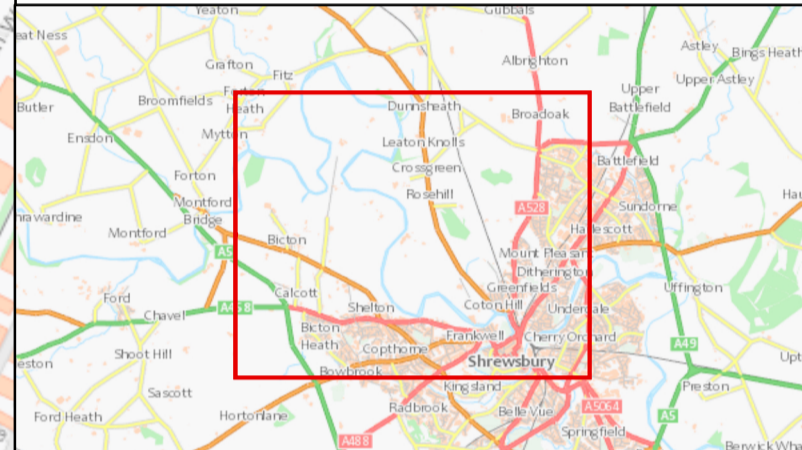


THIS DRAWING MAY BE USED ONLY FOR THE PURPOSE INTENDED AND ONLY WRITTEN DIMENSIONS SHALL BE USED

KEY

	Parish Boundary
	Order Limits



Copyright
 This map is reproduced from Ordnance Survey material with the permission of Ordnance Survey on behalf of the Controller of Her Majesty's Stationary Office.
 © Crown copyright
 Unauthorised reproduction infringes Crown copyright and may lead to prosecution or civil proceedings.
 Contains Ordnance Survey data
 © Crown copyright and database right 2024

Revision Details			By	Date	Suffix
			Check		

Drawing Status
DRAFT

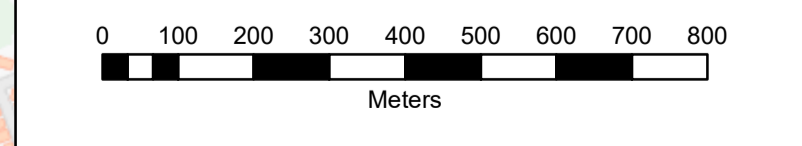


Project Title
SHREWSBURY NORTH WEST RELIEF ROAD

Drawing Title
COMPULSORY PURCHASE ORDER PLAN KEY PLAN

Scale at A1
1:10,000

Drawn	BS	Originated	XX	Date	25/03/2024
Stage 1 check	CJ	Stage 2 check	PZ		

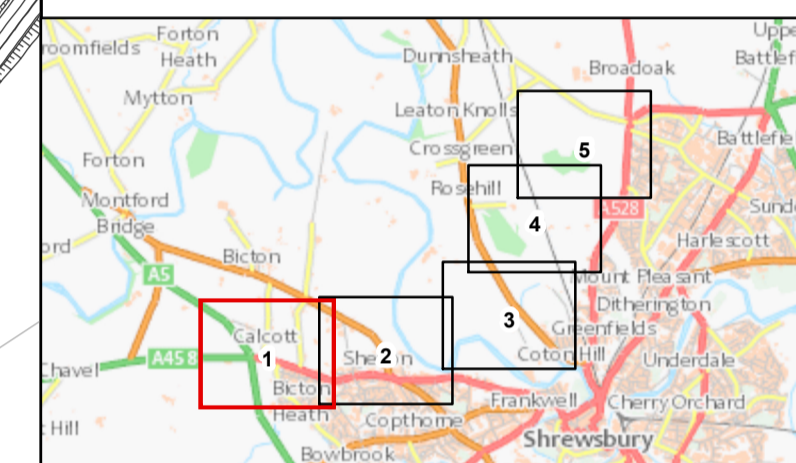


Drawing Number
70056211-OD10-000

Rev
P01

THIS DRAWING MAY BE USED ONLY FOR THE PURPOSE INTENDED AND ONLY WRITTEN DIMENSIONS SHALL BE USED

- KEY**
- - - Parish Boundary
 - Order Limits
 - Plots**
 - Land to be Acquired Permanently
 - Land to be Acquired Temporarily



Copyright
This map is reproduced from Ordnance Survey material with the permission of Ordnance Survey on behalf of the Controller of Her Majesty's Stationary Office.

© Crown copyright
Unauthorised reproduction infringes Crown copyright and may lead to prosecution or civil proceedings.

Contains Ordnance Survey data
© Crown copyright and database right 2024

Revision Details	By	Date	Suffix

Drawing Status
DRAFT

Client

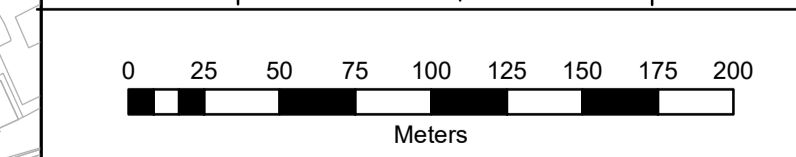
2nd Floor Shirehall
Abbey Foregate
Shrewsbury
SY2 6ND
UK
T+44 (0)1743 501060

Project Title
SHREWSBURY NORTH WEST RELIEF ROAD

Drawing Title
COMPULSORY PURCHASE ORDER PLAN SHEET 1 OF 5

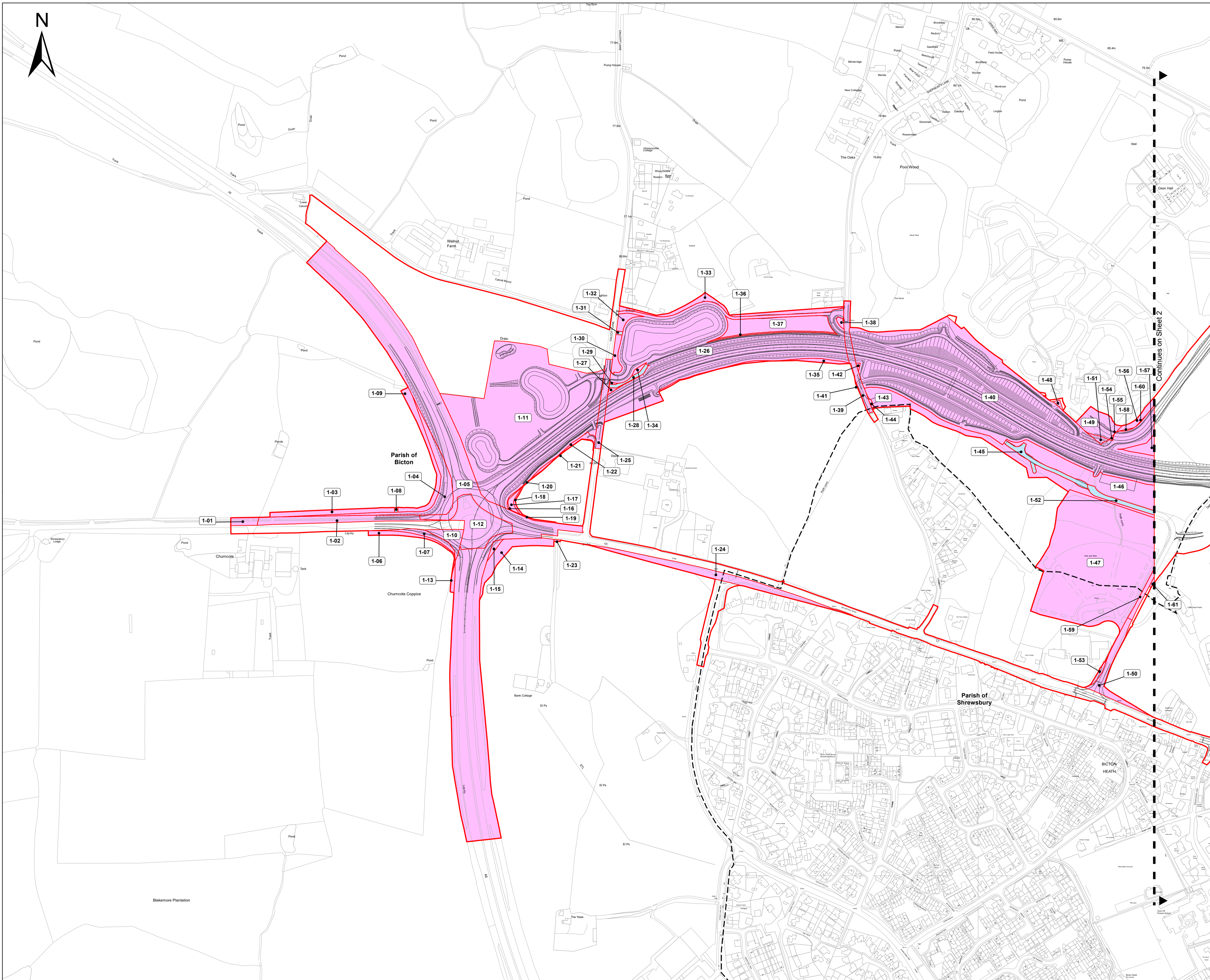
Scale at A1
1:2,500

Drawn	BS	Originated	Date
Stage 1 check	CJ	Stage 2 check	PZ
			XX
			25/03/2024



Drawing Number
70056211-OD10-01

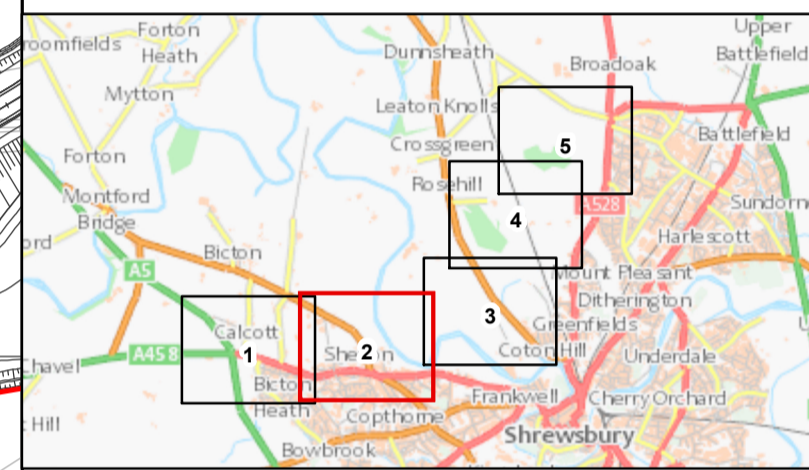
Rev
P01



THIS DRAWING MAY BE USED ONLY FOR THE PURPOSE INTENDED AND ONLY WRITTEN DIMENSIONS SHALL BE USED

KEY

- - - Parish Boundary
- Order Limits
- Plots
- Land to be Acquired Permanently
- Land to be Acquired Temporarily



Copyright
This map is reproduced from Ordnance Survey material with the permission of Ordnance Survey on behalf of the Controller of Her Majesty's Stationary Office.

© Crown copyright
Unauthorised reproduction infringes Crown copyright and may lead to prosecution or civil proceedings.

Contains Ordnance Survey data
© Crown copyright and database right 2024

Revision Details	By	Date	Suffix

Drawing Status

DRAFT

Client

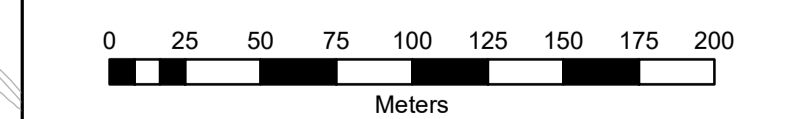
2nd Floor Shirehall
Abbey Foregate
Shrewsbury
SY2 6ND
UK
T+44 (0)1743 501060

Project Title
SHREWSBURY NORTH WEST RELIEF ROAD

Drawing Title
COMPULSORY PURCHASE ORDER PLAN SHEET 2 OF 5

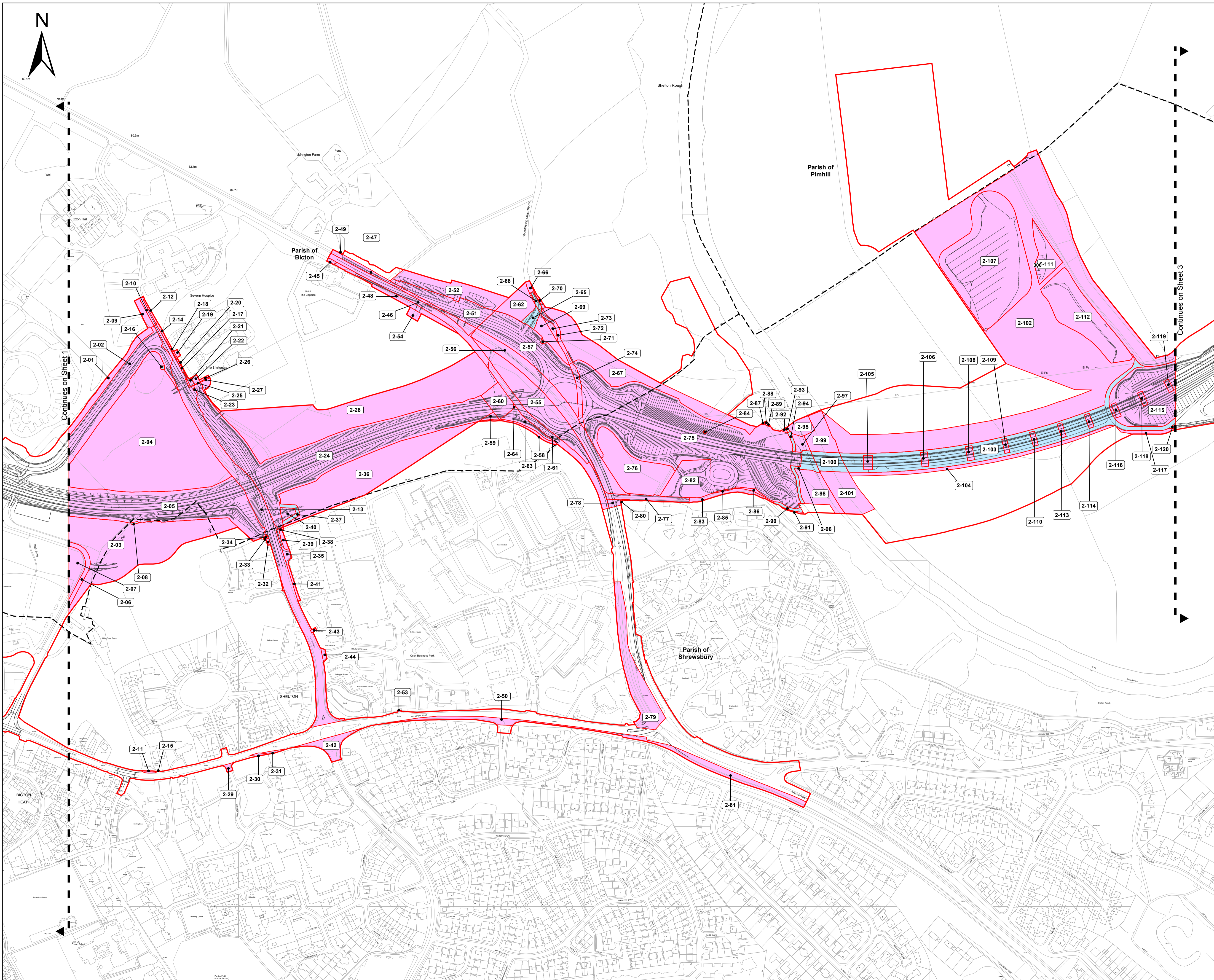
Scale at A1
1:2,500

Drawn BS	Stage 1 check CJ	Stage 2 check PZ	Originated XX	Date 25/03/2024
-------------	---------------------	---------------------	------------------	--------------------



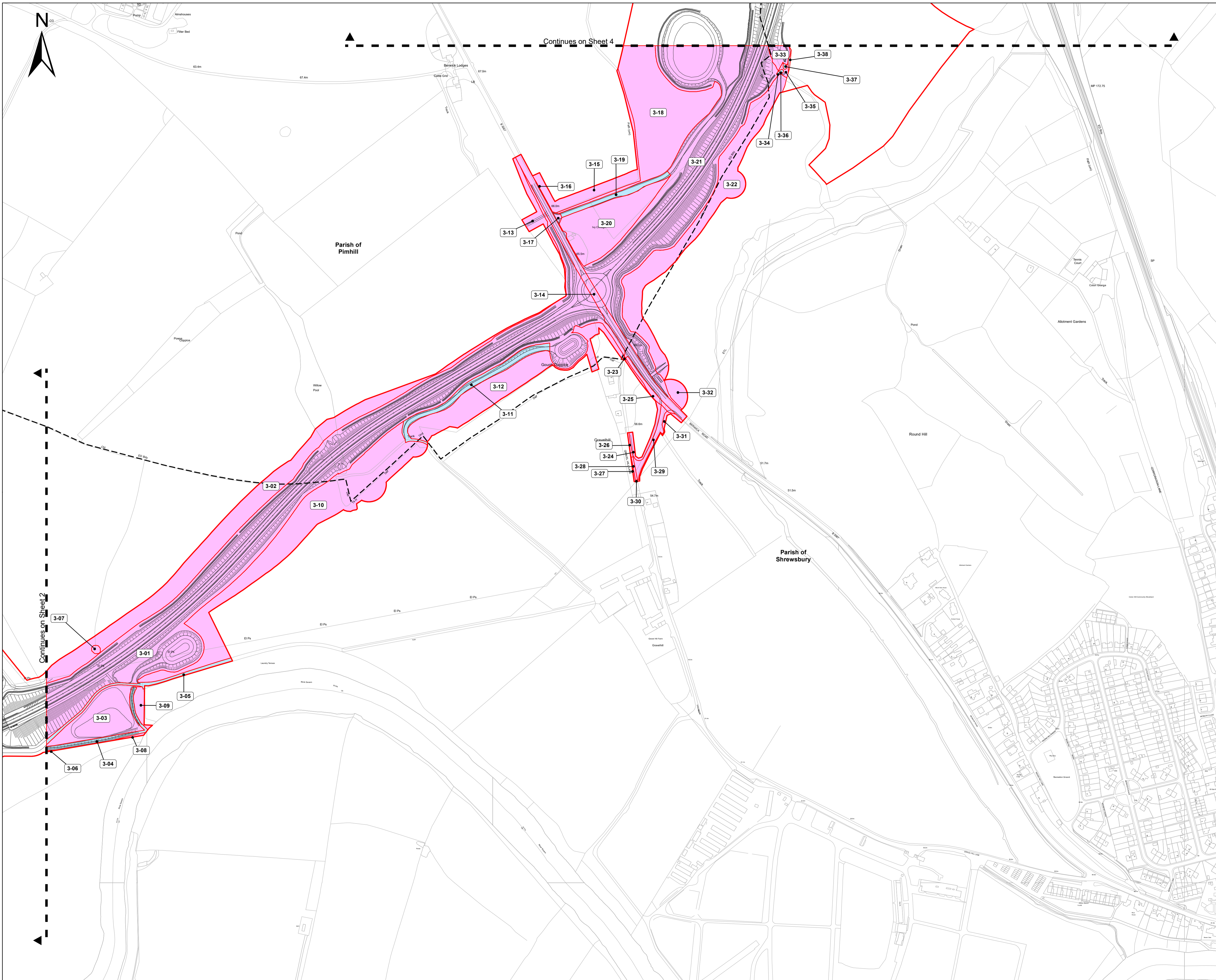
Drawing Number
70056211-OD10-02

Rev
P01



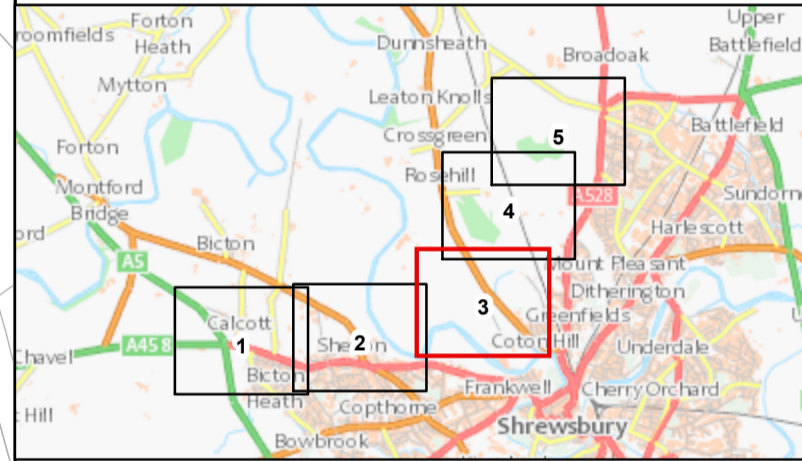
Continues on Sheet 1

Continues on Sheet 3



THIS DRAWING MAY BE USED ONLY FOR THE PURPOSE INTENDED AND ONLY WRITTEN DIMENSIONS SHALL BE USED

- KEY**
- - - Parish Boundary
 - Order Limits
 - Plots**
 - Land to be Acquired Permanently
 - Land to be Acquired Temporarily



Copyright
 This map is reproduced from Ordnance Survey material with the permission of Ordnance Survey on behalf of the Controller of Her Majesty's Stationary Office.
 © Crown copyright
 Unauthorised reproduction infringes Crown copyright and may lead to prosecution or civil proceedings.
 Contains Ordnance Survey data
 © Crown copyright and database right 2024

Revision Details	By	Date	Suffix

Drawing Status
DRAFT



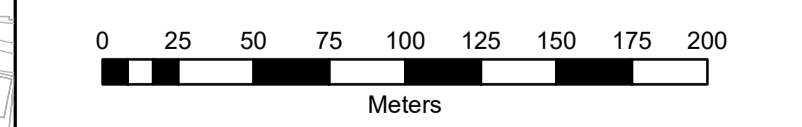
WSP 2nd Floor Shirehall
 Abbey Foregate
 Shrewsbury
 SY2 6ND
 UK
 T+44 (0)1743 501060

Project Title
SHREWSBURY NORTH WEST RELIEF ROAD

Drawing Title
COMPULSORY PURCHASE ORDER PLAN SHEET 3 OF 5

Scale at A1
1:2,500

Drawn BS	Stage 1 check CJ	Stage 2 check PZ	Originated XX	Date 25/03/2024
-------------	---------------------	---------------------	------------------	--------------------



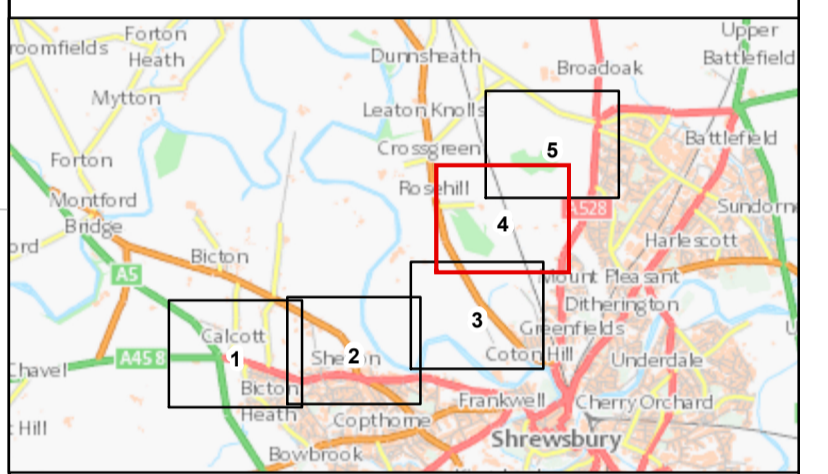
Drawing Number
70056211-OD10-03

Rev
P01



THIS DRAWING MAY BE USED ONLY FOR THE PURPOSE INTENDED AND ONLY WRITTEN DIMENSIONS SHALL BE USED

- KEY**
- - - Parish Boundary
 - Order Limits
 - Plots
 - Land to be Acquired Permanently
 - Land to be Acquired Temporarily



Copyright
 This map is reproduced from Ordnance Survey material with the permission of Ordnance Survey on behalf of the Controller of Her Majesty's Stationary Office.
 © Crown copyright
 Unauthorised reproduction infringes Crown copyright and may lead to prosecution or civil proceedings.
 Contains Ordnance Survey data
 © Crown copyright and database right 2024

Revision Details	By	Date	Suffix

Drawing Status
DRAFT

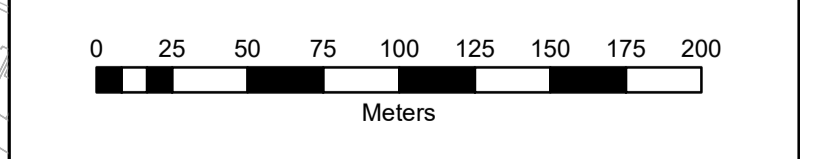


Project Title
SHREWSBURY NORTH WEST RELIEF ROAD

Drawing Title
COMPULSORY PURCHASE ORDER PLAN SHEET 4 OF 5

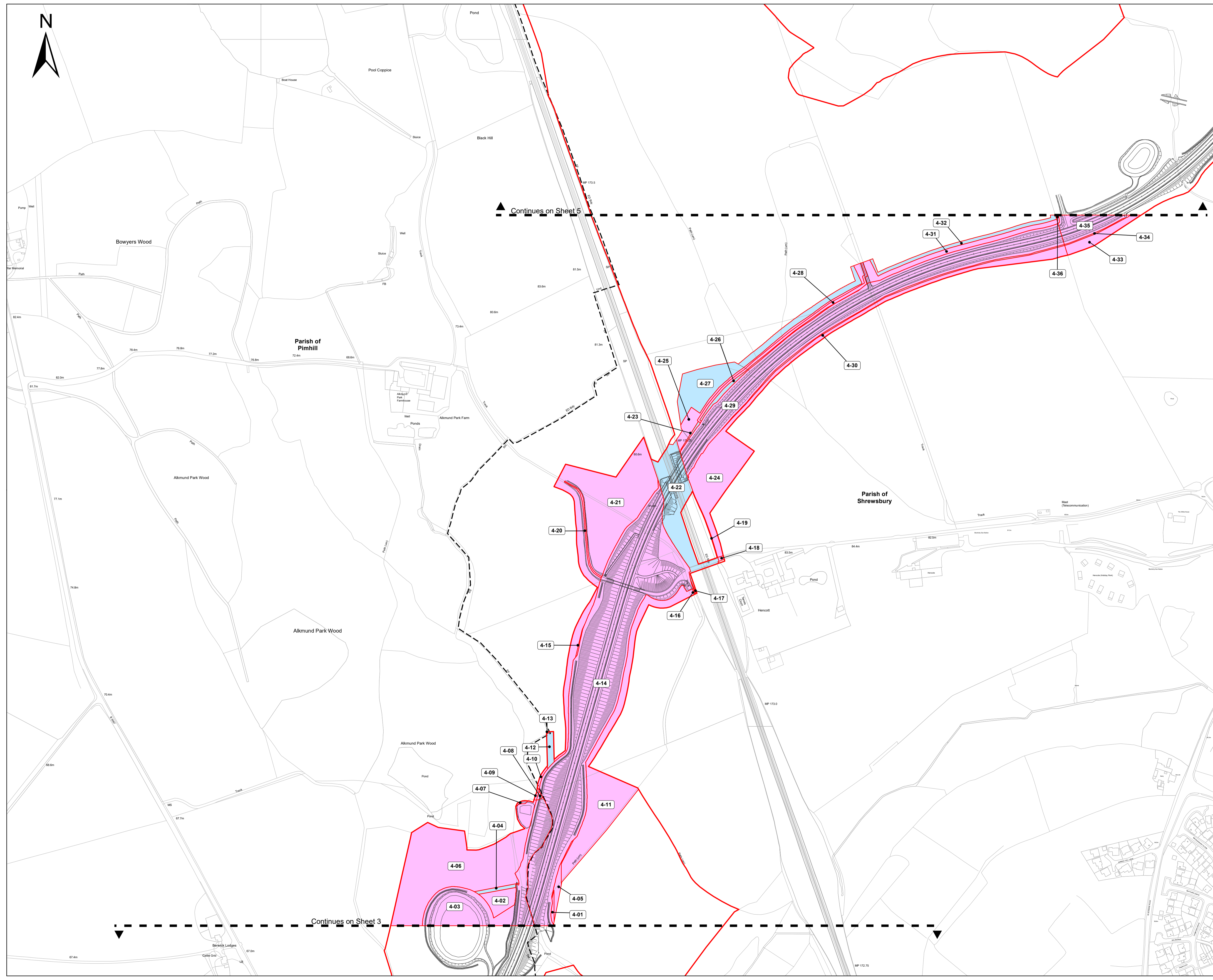
Scale at A1
1:2,500

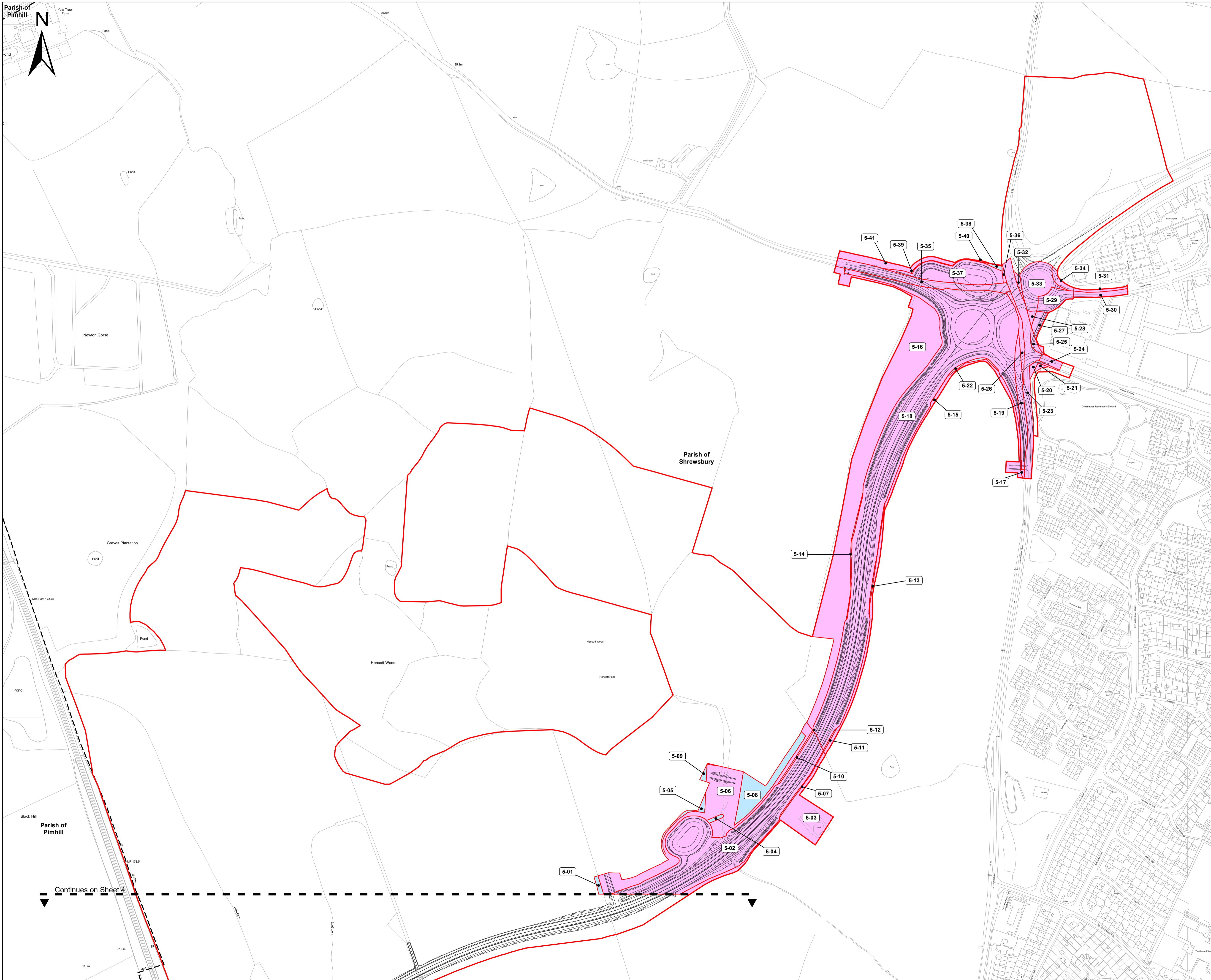
Drawn BS	Stage 1 check CJ	Stage 2 check PZ	Originated XX	Date 25/03/2024
-------------	---------------------	---------------------	------------------	--------------------



Drawing Number
70056211-OD10-04

Rev
P01

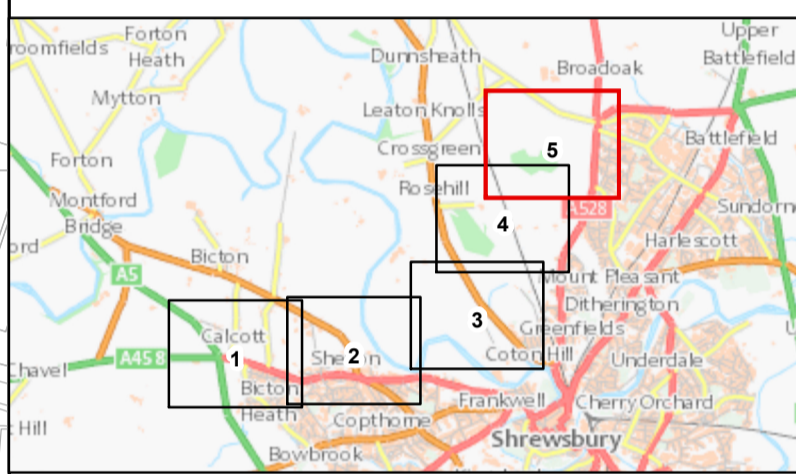




THIS DRAWING MAY BE USED ONLY FOR THE PURPOSE INTENDED AND ONLY WRITTEN DIMENSIONS SHALL BE USED

KEY

- Parish Boundary
- Order Limits
- Land to be Acquired Permanently
- Land to be Acquired Temporarily



Copyright
 This map is reproduced from Ordnance Survey material with the permission of Ordnance Survey on behalf of the Controller of Her Majesty's Stationary Office.
 © Crown copyright
 Unauthorised reproduction infringes Crown copyright and may lead to prosecution or civil proceedings.
 Contains Ordnance Survey data
 © Crown copyright and database right 2024

Revision Details	By	Date	Suffix

Drawing Status
DRAFT

Client

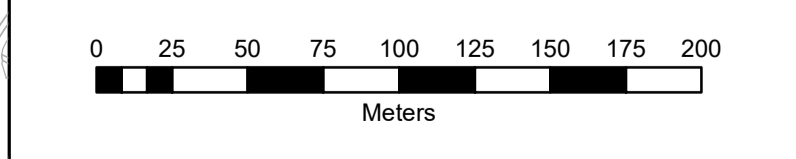
2nd Floor Shirehall
 Abbey Foregate
 Shrewsbury
 SY2 6ND
 UK
 T+44 (0)1743 501060

Project Title
SHREWSBURY NORTH WEST RELIEF ROAD

Drawing Title
COMPULSORY PURCHASE ORDER PLAN SHEET 5 OF 5

Scale at A1
1:2,500

Drawn BS	Stage 1 check CJ	Stage 2 check PZ	Originated XX	Date 25/03/2024
-------------	---------------------	---------------------	------------------	--------------------



Drawing Number
70056211-OD10-05

Rev
 P01